










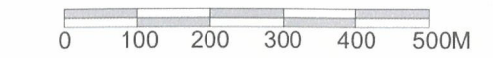
**Legend**

-  Approximate Location of the Development
-  Approximate Location of Wetland Nature Reserve
-  Study Area Boundary (500m from the Project Limit)
-  Existing Development

**Landscape Resources Affected**

-  LR1 Existing Landform
-  LR8 Fishponds (Including bunds + Water Body)
-  LR10 Watercourses - Ditches and Drainage Channels
-  Proposed Marsh Habitat forming part of for the Wetland Nature Reserve and landscape buffer to the development
-  Proposed Fishpond Enhanced Area of the Wetland Nature Reserve

- Notes:**
1. Impact on Existing Trees as a Result of the Development and Creation of Wetland Nature Reserve Refers to Figure. 11-3
  2. Proposed Wetland Nature Reserve Layout refers to Chapter 14 of this report



CH2M HILL Hong Kong Limited  
 In association with  
 RPS  
 ADI Limited  
 Archaeological Assessments  
 MVA Hong Kong Limited

**Title:** Impacts on Landscape Resources Option 1A and 1B  
**Project:** EIA for Proposed Development at Fung Lok Wai, Yuen Long at Lot 1457 R.P. In D.D. 123

**CH2M HILL Hong Kong Limited**  
**Scale:** As shown **Figure:** 11-9